



---

## Uploaded to the VFC Website

▶▶▶ 2015 ◀◀◀

---

This Document has been provided to you courtesy of Veterans-For-Change!

Feel free to pass to any veteran who might be able to use this information!

For thousands more files like this and hundreds of links to useful information, and hundreds of "Frequently Asked Questions, please go to:

[Veterans-For-Change](#)

---

*If Veterans don't help Veterans, who will?*

---

**Note:**

VFC is not liable for source information in this document, it is merely provided as a courtesy to our members & subscribers.



Table 3-8. History of Transformers  
Page 4 of 5

Facility	Pole/Pad Location	PCB (ppm)	Status
None	Front 194 Dichman	<50	Replaced 1990
None	Front 251 Dichman	<50	Replaced 1990
None	Front 100 Dichman	<50	Replaced 1990
None	South 49 Cobb Drive	<50	Replaced 1990
None	Rear of 252 Brookley	<50	Replaced 1990
None	Front 100 Foulois	<50	Replaced 1990
None	Front 238 Foulois	<50	Replaced 1990
None	Front 2301 Ten	<50	Replaced 1990
None	Rear of 10 Davis	<50	Replaced 1990
None	Rear of 272 Hickam	<50	Replaced 1990
None	Rear of B.R. 4	<50	Replaced 1990
None	Rear of B.R. 5	<50	Replaced 1990
None	B.R. 6	<50	Replaced 1990
None	Front 100 Hickam	<50	Replaced 1990
None	Rear of 419 Hickam	<50	Replaced 1990
None	B.R. 10	<50	Replaced 1990
None	B.R. 8	<50	Replaced 1990
None	B.R. 20	<50	Replaced 1990
None	Rear of 539 Meehan	<50	Replaced 1990
None	Rear of 483 Meehan	<50	Replaced 1990
None	B.R. 19	<50	Replaced 1990
None	Travis Line B.R. 16	<50	Replaced 1990
None	Rear of 28 Travis	<50	Replaced 1990
None	Front 480 Hickam	<50	Replaced 1990
None	B.R. 14	<50	Replaced 1990
None	Rear of 153 Allwood	<50	Replaced 1990
None	Front 263 Meehan	<50	Replaced 1990
None	Owens Drive East of Housing Office	<50	Replaced 1990
None	Rear 336 Hickam	<50	Replaced 1990
None	Rear 580 Hickam	<50	Replaced 1990
None	Front of 100 Hickam	<50	Replaced 1990
None	Front 236 Hickam	<50	Replaced 1990
None	Front 364 Hickam	<50	Replaced 1990
None	Front 424 Hickam	<50	Replaced 1990
None	Front 503 Meehan	<50	Replaced 1990
None	Front 577 Meehan	<50	Replaced 1990
None	Front 544 Hickam	<50	Replaced 1990
None	Front 125 Meehan	<50	Replaced 1990
None	Front 141 Meehan	<50	Replaced 1990
None	Front 207 Meehan	<50	Replaced 1990
None	Front 263 Meehan	<50	Replaced 1990
None	Front 271 Meehan	<50	Replaced 1990
None	Front 333 Meehan	<50	Replaced 1990
None	Front 447 Meehan	<50	Replaced 1990

NRCH = Main base.  
PCB = Polychlorinated biphenyl.  
ppm = parts per million.  
< = less than.

**Table 3-8. History of Transformers**  
**Page 5 of 5**

Facility	Pole/Pad Location	PCB (ppm)	Status
None	Front 453 Meehan	<50	Replaced 1990
Presque Isle Housing	3	<50	Replaced 1992
	4	<50	Replaced 1992
	7	<50	Replaced 1992
	9	<50	Replaced 1992
	10	<50	Replaced 1992
	21	<50	Replaced 1992
	33	<50	Replaced 1992
	34	<50	Replaced 1992
	37	<50	Replaced 1992
	54	50-500	Unknown

**Note:** (a) Number in parentheses refers to number of transformers at each facility.  
 PCB = Polychlorinated biphenyl.  
 ppm = parts per million.

**Sources:** U.S. Air Force, 1980, 1985, 1989a, 1990d, 1990e, 1991a, 1991b; Loring PCB Sampling Summary Sheet, Job #: 93110-1 (Sampling Date: July 12-16, 1993); other information provided by Loring AFB records.

# TABLE OF CONTENTS

	<u>Page</u>
1.0	PURPOSE OF THE ENVIRONMENTAL BASELINE SURVEY . . . . . 1-1
1.1	INTRODUCTION . . . . . 1-1
1.2	BOUNDARIES OF THE PROPERTY AND SCOPE OF SURVEY AREA . . . . . 1-3
2.0	SURVEY METHODOLOGY . . . . . 2-1
2.1	APPROACH AND RATIONALE . . . . . 2-1
2.1.1	Description of Documents Reviewed . . . . . 2-1
2.1.2	Inspection of Properties Conducted . . . . . 2-6
2.1.3	Personnel Interviews . . . . . 2-7
3.0	FINDINGS FOR BASE PROPERTY . . . . . 3-1
3.1	HISTORY AND CURRENT USAGE . . . . . 3-1
3.2	ENVIRONMENTAL SETTING . . . . . 3-15
3.3	PROPERTY CATEGORIZATION RESOURCES . . . . . 3-21
3.3.1	Hazardous Substances . . . . . 3-21
3.3.1.1	Hazardous Materials/Petroleum Products Management . . . . . 3-21
3.3.1.2	Hazardous Waste/Petroleum Waste Management . . . . . 3-23
3.3.2	IRP Sites Identified to Date . . . . . 3-25
3.3.3	Storage Tanks . . . . . 3-29
3.3.3.1	Aboveground Storage Tanks . . . . . 3-29
3.3.3.2	Underground Storage Tanks . . . . . 3-29
3.3.3.3	Pipelines, Hydrant Fueling, and Transfer Systems . . . . . 3-30
3.3.4	Oil/Water Separators . . . . . 3-31
3.3.5	Pesticides . . . . . 3-31
3.3.6	Medical/Biohazardous Waste . . . . . 3-32
3.3.7	Ordnance . . . . . 3-33
3.3.8	Wastewater Discharges . . . . . 3-34
3.3.9	Radioactive and Mixed Waste . . . . . 3-35
3.3.10	Nonhazardous Solid Waste . . . . . 3-35
3.4	DISCLOSURE RESOURCES . . . . . 3-36
3.4.1	Asbestos . . . . . 3-36
3.4.2	Polychlorinated Biphenyls . . . . . 3-36
3.4.3	Radon . . . . . 3-37
3.4.4	Lead-Based Paint . . . . . 3-38
4.0	FINDINGS FOR OFF-BASE PROPERTIES . . . . . 4-1
4.1	LAND USES . . . . . 4-1
4.2	PROPERTY INSPECTIONS . . . . . 4-2
5.0	CONCLUSIONS . . . . . 5-1
5.1	PROPERTY MATRIX . . . . . 5-1
5.2	PROPERTY ZONES . . . . . 5-2
5.3	RESOURCE MAP . . . . . 5-3
5.4	DATA GAPS . . . . . 5-4
6.0	CERTIFICATION AND LIST OF PREPARERS . . . . . 6-1

## TABLE OF CONTENTS (Continued)

### APPENDICES

- A - References
- B - Visual Site Inspection Form
- C - Hazardous Materials Storage
- D - Summary of Title Search
- E - History of Facility Usage
- F - Loring Air Force Base, Installation Restoration Program Activities prior to 1991
- G - Glossary of Terms, Acronyms, and Abbreviations

## LIST OF TABLES

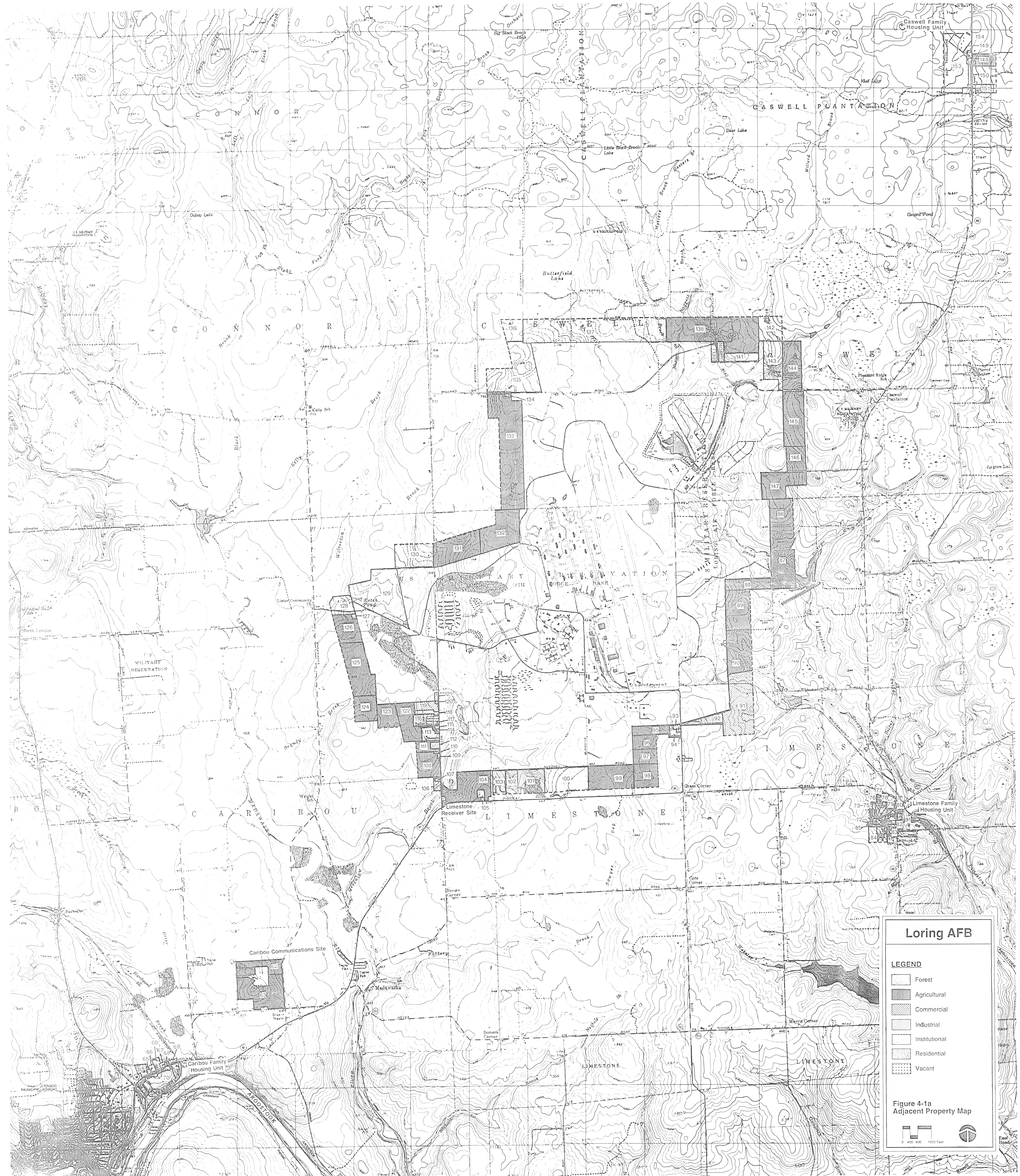
	<u>Page</u>
2-1 Personnel Interviewed . . . . .	2-8
3-1 Hazardous Waste Accumulation Points . . . . .	3-39
3-2 Installation Restoration Program Sites . . . . .	3-42
3-3 Aboveground Storage Tanks . . . . .	3-47
3-4 Underground Storage Tanks . . . . .	3-58
3-5 Oil/Water Separators . . . . .	3-69
3-6 Pesticide Storage . . . . .	3-70
3-7 Facilities Surveyed for Asbestos . . . . .	3-71
3-8 History of Transformers . . . . .	3-76
4-1 Contiguous Property Parcel Descriptions . . . . .	4-5
5-1 Facility/Property Matrix - Loring AFB . . . . .	5-26
5-2 Property/Facility Key . . . . .	5-51

## LIST OF FIGURES

	<u>Page</u>
1-1a Survey Areas Main Base . . . . .	1-5
1-1b Survey Areas Off-Site Parcels Family Housing Units (FHUs) . . . . .	1-6
1-1c Survey Areas Off-Site Parcel Madawaska Dam . . . . .	1-7
1-1d Survey Areas Off-Site Parcels Caribou Communication Site, Ashland CEVG Site and Limestone Receiver Site . . . . .	1-8
2-1 Resource Layer Approach . . . . .	2-2
3-1 Major Land Use (1953) Main Base . . . . .	3-3
3-2a Major Land Use Changes (1961) Main Base . . . . .	3-4
3-2b Major Land Use Changes (1961) Off-Site Parcel Presque Isle Family Housing Unit (FHU) . . . . .	3-6
3-2c Major Land Use Changes (1961) Off-Site Parcel Madawaska Dam . . . . .	3-7
3-3a Major Land Use Changes (1972) Main Base . . . . .	3-8
3-3b Major Land Use Changes (1972) Off-Site Parcels Family Housing Units (FHUs) . . . . .	3-9
3-3c Major Land Use Changes (1972) Off-Site Parcels Caribou Communication Site and Limestone Receiver Site . . . . .	3-10
3-4a Preclosure Land Use Main Base . . . . .	3-11
3-4b Preclosure Land Use Off-Site Parcels Family Housing Units (FHUs) . . . . .	3-12
3-4c Preclosure Land Use Off-Site Parcel Madawaska Dam . . . . .	3-13
3-4d Preclosure Land Use Off-Site Parcels Caribou Communication Site, Ashland CEVG Site, and Limestone Receiver Site . . . . .	3-14
3-5 Regional Map . . . . .	3-16
3-6 Surface Hydrology Main Base . . . . .	3-19
3-7 Installation Restoration Program Sites . . . . .	3-28
4-1 Adjacent Property Map (Oversized) . . . . .	4-3
5-1 Resource Map (Oversized) . . . . .	5-5
5-2 Off-Site Parcel Ashland CEVG Site . . . . .	5-7
5-3 Off-Site Parcel Caribou Communication Site . . . . .	5-9
5-4 Off-Site Parcel Caribou Family Housing Unit . . . . .	5-11
5-5 Off-Site Parcel Caswell Family Housing Unit . . . . .	5-13
5-6 Off-Site Parcel Connor Family Housing Unit . . . . .	5-15
5-7 Off-Site Parcel Limestone Family Housing Unit . . . . .	5-17
5-8 Off-Site Parcel Madawaska Dam . . . . .	5-19
5-9 Off-Site Parcel Presque Isle Family Housing Unit . . . . .	5-21
5-10 Off-Site Parcel Limestone Receiver Site . . . . .	5-23
5-11 Proposed Action Main Base . . . . .	5-24
5-12 Property Categorization Main Base . . . . .	5-25

**THIS PAGE INTENTIONALLY LEFT BLANK**





**Loring AFB**

**LEGEND**






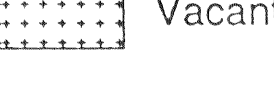
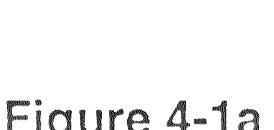
-  Forest
-  Agricultural
-  Commercial
-  Industrial
-  Institutional
-  Residential
-  Vacant

Figure 4-1a  
Adjacent Property Map

