



---

## Uploaded to the VFC Website

▶▶▶ 2019 ◀◀◀

---

This Document has been provided to you courtesy of Veterans-For-Change!

Feel free to pass to any veteran who might be able to use this information!

For thousands more files like this and hundreds of links to useful information, and hundreds of "Frequently Asked Questions, please go to:

[Veterans-For-Change](#)

---

***If Veterans don't help Veterans, who will?***

---

**Note:**

VFC is not liable for source information in this document, it is merely provided as a courtesy to our members & subscribers.



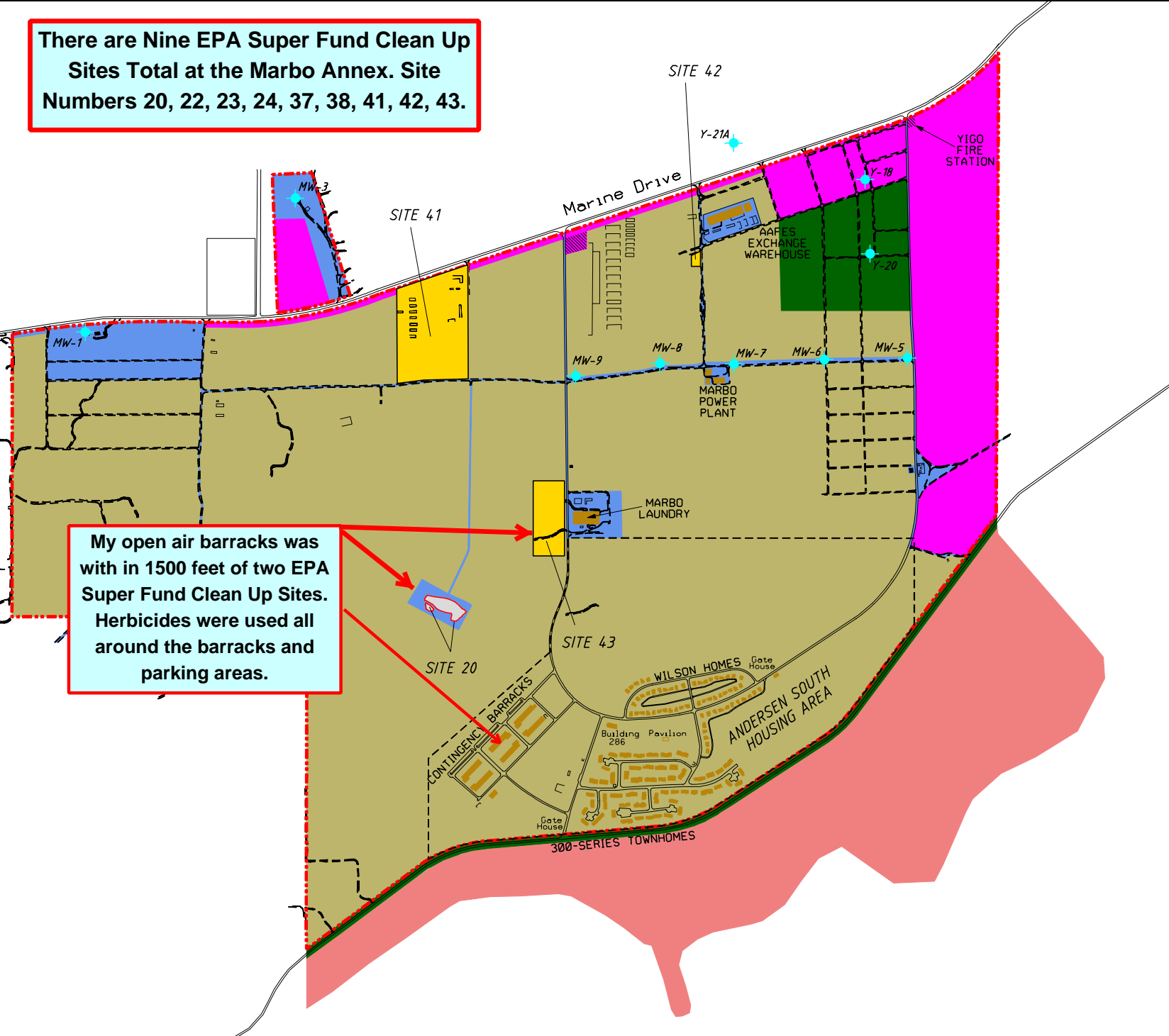


**This is a picture of me at Marbo barracks. I was assigned to the open area, with no air conditioning. You can see the fixed louvers that were open all the time. I lived there for three months while I was looking for “off base housing” so I could bring my wife over. The contamination levels at Marbo are legendary.**

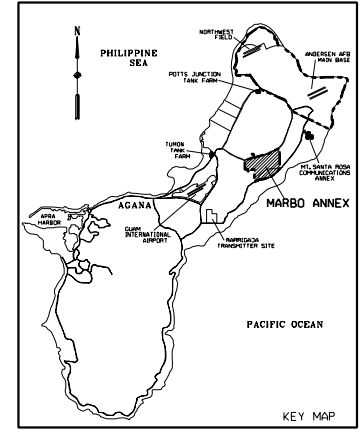


**This picture is of the abandon Marbo Barracks as it looks today. They were built “typhoon proof” out of concrete.**

**There are Nine EPA Super Fund Clean Up Sites Total at the Marbo Annex. Site Numbers 20, 22, 23, 24, 37, 38, 41, 42, 43.**



**My open air barracks was with in 1500 feet of two EPA Super Fund Clean Up Sites. Herbicides were used all around the barracks and parking areas.**



- LEGEND:**
- EXISTING AIR FORCE PROPERTY LINE
  - EXISTING ROADS
  - EXISTING UNIMPROVED ROADS
  - FORMER BUILDING OR PAD
  - EXISTING BUILDING NOT INCLUDED IN THE FIRST FIVE-YEAR REVIEW OF THE MARBO ANNEX OPERABLE UNIT RECORD OF DECISION.
  - 224 ACRE AREA - AIR FORCE RETAINED PROPERTY
  - 1569 ACRE AREA - STILL PROPOSED FOR EXCESS
  - 81 ACRE AREA - GOVERNMENT OF GUAM
  - 395 ACRE AREA - CONVEYED TO GOVERNMENT OF GUAM IN 2000
  - 231 ACRE AREA - UNDERWOOD PROPOSAL
  - 6 ACRE AREA - GOVERNMENT OF GUAM FIRE AND POLICE STATION
  - ◆ MW-9 PRODUCTION WELL

SOURCE: ANDERSEN AFB REAL PROPERTY

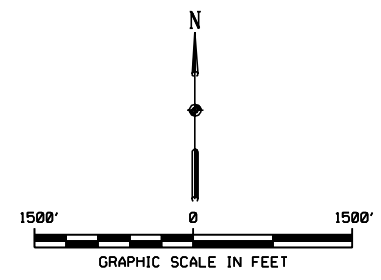


Figure 2-3.  
MARBO Annex Operable Unit  
Land Use